



► Effective 11 October 2009

Network Map & Service Information

Sydney Buses' services in the North Western, Northern Harbour and Riverside suburbs of Sydney.



**NEW BUS
NETWORK**
Commencing
11 October 2009
See inside
for details



A new bus network for Sydney Buses' Western Region

A new bus network for the Western Region will be introduced from:

Sunday 11 October 2009

In November 2008 Sydney Buses invited the community to comment on a proposal to improve bus services by making routes more direct and providing services to meet growing demand.

We appreciate the time the local community took to be involved in the comment process. We received submissions on a variety of topics, all of which were carefully considered and reviewed. A summary of the main topics raised and our responses is included in this brochure.

The new bus network introduces changes which allow customers across the whole community to access a greater number of bus transport options including:

- Additional weekend evening services to Lane Cove, Macquarie Park and Marsfield.
- A faster, more efficient Sydney CBD service from Marsfield on Route 293 through the introduction of PrePay-Only ticketing and routing via the Lane Cove Tunnel.
- Improved connections between bus and rail.
- Additional wheelchair accessible services.

Epping Road and Pacific Highway services will continue to terminate at QVB and will be extended when the Domain Interchange is completed.

School Special routes have not been altered although some minor time changes have been made. Local schools will be notified of these changes.

We will closely monitor the new network to respond to passenger demand.

You told us that you wanted.....

Our Response

A simplified route numbering system for our services	✓ We have simplified our route numbering system for services along the Epping Road/Lane Cove Tunnel/Gore Hill Freeway and Pacific Highway corridors. This change reduces complexity for customers, making services more consistent and the network easier to understand and use.
Less complicated route structures	✓ Many services have been straightened and diversions removed so as to provide passengers with reduced travel times and increased comfort.
No evening or Sunday services to parts of the Riverview area (Routes 253 and 254)	✓ Services after 8pm Monday to Saturday and all day Sunday will not operate via the Riverview loop. They will terminate/start in Tambourine Bay Road (York's Corner).
No change to Route 261	For the benefit of local school children one AM peak and one PM peak trip to and from Chatswood will be retained. Additionally due to public concern, the Lucretia Avenue, Poole Street and Stuart Street sections of the service will also be retained.
No change to Route 265	✓ In response to concerns raised by the community the diversion via Crows Nest shops will be retained but services in Campbell Avenue, Richardson Street East and Third Avenue, Osborne Park will be withdrawn.
Retain Route 269 to service the Kirribilli area	✓

You told us that you wanted.....

Our Response

The proposed redirection of Route 524 withdrawn	✓ Route 524 will continue to operate through Cobham Avenue Melrose Park in both directions. The diversion via Parer Street/Lancaster Avenue will be discontinued.
No change to Route 537	Route 537 has been discontinued due to ongoing poor patronage. Customers are advised that Route 507 will provide alternate services in the Putney and Ryde districts, while Route 506 will provide alternate services in Moncrief Drive, Twin Road and Badajoz Road East Ryde. School services will be provided for Ryde Secondary College and Putney Primary School.
Retain Route 541 to service the Epping/ Eastwood areas	✓ Route 541 will be retained however Saturday services will be discontinued due to very low patronage.
The school special replacement for Route 542 to commence from near Buffalo Road	✓ Route 542 will be discontinued and replaced with a school service between Buffalo Road Ryde and Eastwood via Badajoz, Cox's and Bridge Roads North Ryde. Route 544 will provide alternative services for customers travelling between Eastwood and Auburn.
Retain Route 547 to service the Parramatta area	✓
Ferry connections maintained	Route 513 will continue to service Meadowbank Wharf, where it will be timetabled to meet city bound ferries in the AM and Parramatta bound ferries in the PM. Route 507 will continue to service Kissing Point Wharf.

Destination/ Points of Interests

Suburbs

Artarmon	I5
Auburn	B6
Beecroft	D2
Boronia Park	G5
Camellia	B5
Cammeray	J5
Carlingford	C3
Castle Cove	J4
Castlecrag	J5
Chatswood	I4
Chatswood West	H4
Cheltenham	D3
Concord	E6
Crows Nest	I5
Denistone	E4
Denistone East	E4
Denistone West	D5
Drummoyne	G6
Dundas	C4
Dundas Valley	C4
East Lindfield	I3
East Ryde	F5
Eastwood	D4
Epping	D3
Ermington	C5
Forestville	I3
Gladesville	F5
Greenwich	I6
Harris Park	B5
Henley	F6
Homebush Bay	D6
Hunters Hill	G6
Huntleys Point	G6
Killara	H3
Killara East	H3
Killarney Heights	J3
Kirribilli	J7

Lane Cove	H5
Lane Cove West	G5
Lindfield	H3
Linley Point	G5
Longueville	H6
Macquarie University	F3
Macquarie Park	F4
Marsfield	E3
McMahons Point	I6
Meadowbank	D5
Melrose Park	D5
Middle Cove	J4
Milsons Point	J6
Mobbs Hill	C4
Naremburn	I5
Newington	C6
Northbridge	J5
North Epping	D3
Northmead	A4
North Parramatta	A4
North Rocks	B3
North Ryde	F4
North Sydney	J6
Northwood	H5
Oatlands	B4
Olympic Park	D6
Osborne Park	H5
Parramatta	A5
Putney	E5
Rhodes	D6
Riverview	H6
Rosehill	B5
Roseville	I4
Roseville Chase	I3
Rydalmere	B5
Ryde	E5
Silverwater	C6
St Leonards	I5
Telopea	C4

Tennyson	F6
Thompsons Corner	C2
Waverton	I6
West Ryde	D5
Willoughby	I5
Willoughby North	I4
Wollstonecraft	I6
Woolwich	H6

Educational Institutions

Macquarie University	F3
Meadowbank TAFE	E5
Ryde TAFE	E5
University of Technology - Kuring-gai Campus	H4
University of Western Sydney - Parramatta Campus	B5

Ferry Wharves

Abbotsford	F6
Birchgrove	I6
Cabarita	F6
Chiswick	G6
Drummoyne	G6
Gladesville	G6
Greenwich	H6
Kissing Point	E6
McMahons Point	J6
Meadowbank	E5
Milsons Point	J6
Parramatta	A5
Rydalmere	C5
Sydney Olympic Park	D5
Woolwich	H6

Train Stations

Artarmon	I5
Auburn	B6
Beecroft	D2
Camellia	B5
Carlingford	C3
Chatswood	H4
Cheltenham	D3

Concord West	D6
Denistone	E4
Dundas	B5
Eastwood	D4
Epping	D3
Macquarie Park	F4
Macquarie Uni	F4
Meadowbank	E5
Milsons Point	J6
North Ryde	G4
North Sydney	J6
Olympic Park	D6
Parramatta	A5
Rhodes	D6
Rose Hill	B5
Roseville	H4
Rydalmere	B5
St Leonards	I6
Telopea	C4
Waverton	I6
West Ryde	E5
Wollstonecraft	I6

Hospitals

Concord Hospital	E6
Cumberland	A4
Dame Eadith Walker	E6
Gladesville/Macquarie	F4
Greenwich	I6
Lottie Stewart	C4
Mater Misericordiae	I6
Royal North Shore	I5
Royal Rehab. Centre	E5
Ryde	E4
St Josephs	B6
Thomas Walker	E6

Points of Interest

Admiralty House	J7
Bicentennial Park	D6
Field of Mars Cemetery	F5
Fish Markets	I7
Harold Reid Reserve	J4
Kirribilli House	J7
Lane Cove Nat. Park	G4
Luna Park	J6

Millennium Parklands	D6
Naamaroo Conference Centre	G4
Macquarie Park Cemetery (Northern Suburbs)	G4
Oatlands Golf Course	B4
Old Government House	A5
Olympic Park	D6
Parramatta Football Stadium	A5
Parramatta Park	A5
Parramatta Riverside Theatres	A5
Riverside Corp. Park	G4
Rosehill Gardens	B5
Racecourse	
Ryde-Parramatta Golf Course	D5
Silverwater Correctional Centre	C5
Stadium Australia	D6
Western Sydney Development Disability Service Centre	B5

Major Shopping Centres

Carlingford Court	C3
Chatswood	I4
Eastwood	D4
Gladesville	F5
Lane Cove	G5
Macquarie Centre	F3
Northbridge Plaza	J5
Parramatta	A5
Rhodes Waterside	D6
Top Ryde	E5
North Rocks	B3

Major Employment Centres

Chatswood	I4
Macquarie Park	F4
North Sydney	J6
Parramatta	A5

Welcome Aboard

Every working day across Sydney, our fleet of buses carry over 600,000 passengers on 300 routes to their destinations, safely and conveniently. Many services go to the City which save commuters from the hassles of traffic, parking, bridge and tunnel tolls and for connections to other destinations.

How to use this guide

1. On the map overleaf, identify the bus route(s) that run nearest to where you are or where you plan to go. A list of suburbs, shopping centres, points of interest and other destinations (shown overleaf) will help you to navigate your way around the map. You can follow the colour-coded route line on the map to see the areas covered by the route. Or for a quick reference, a list of routes and the areas they pass through is also in this guide.
2. If your destination is not within the Western Region, you can identify the route which can take you to the City or the nearest suburb where you can connect to other services. Please refer to other Sydney Buses region guides (Eastern, Southern and Northern) for bus routes operating in these regions.
3. If you are not sure how to get to your destination, use the Trip Planner on the Transport Infoline website www.131500.com.au. You can also phone 131500 between 6am and 10pm for transport inquiries or to give feedback. If you need copies of timetables, you can print them as a pdf file from www.sydneybuses.info or get them from any TransitShop in the City (shown on the Sydney CBD bus service insert overleaf) or from ticket agents (usually newsagents) identified by the purple Sydney Buses PrePay sign.

Fares & Tickets

Sydney Buses has a range of tickets to suit just about every journey type you would like to make. We recommend that you get a multi-ride ticket 'off the bus' to save you time and money and help speed up your service.

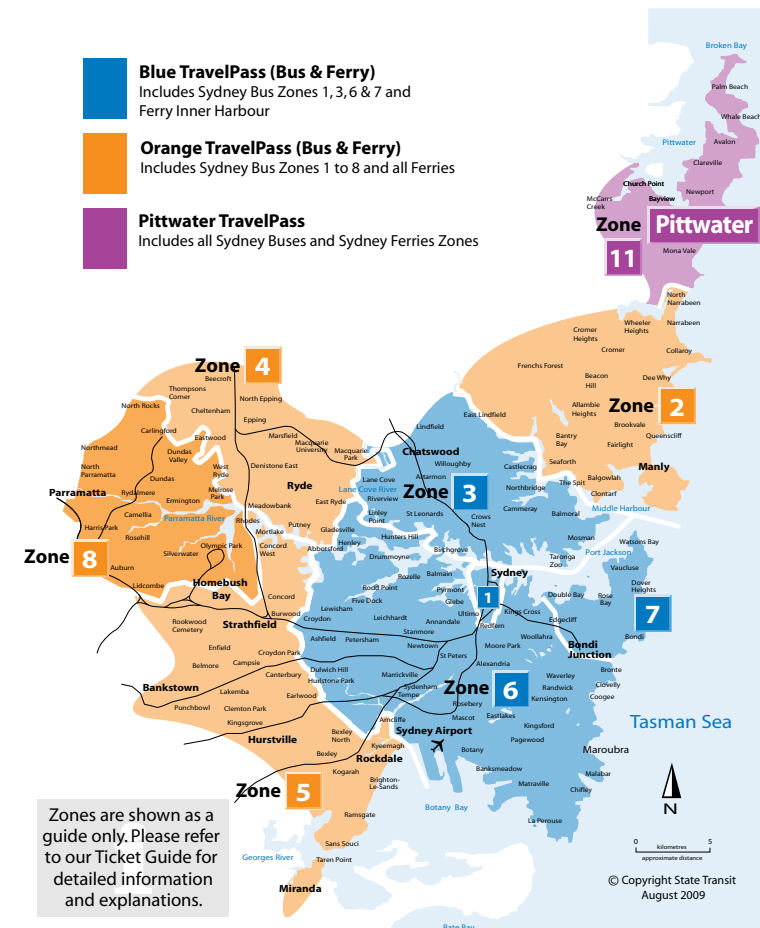
- **Cash Fares.** If you are using our service for the first time, it is easier to tell the driver your destination and he will tell you the fare. To assist the driver, please have loose change available and ready for payment.
- **TravelTens.** TravelTen is a 10-ride ticket which remains valid until all ten rides are used. You will save time and up to 20% off single fare. There are 5 types depending on the number of sections you travel (sections are shown on the route map in the timetable). TravelTens are also transferable and can be used to pay for travelling companions.
- **TravelPass.** If you use the bus a lot or for trips of various lengths over a seven-day period anywhere within the Orange and Blue zones shown on the map below, an Orange TravelPass can be cost effective and convenient. The ticket permits unlimited

travel on Sydney Buses and Sydney Ferries (and cruises) within the areas mentioned for seven consecutive days. Simply dip the ticket in the green machine on board buses and/or ticket barriers at Sydney Ferries wharves and you can hop on and off the services for work or leisure.

- **Other tickets** are available including TravelPasses with rail travel, DayTripper and Pensioner Excursion Ticket (PET). For details, please visit www.sydneybuses.info, phone 131500 or refer to Sydney Buses Ticketing Guide.

TravelPasses and TravelTens are available from TransitShops (except at Railway Square), railway stations and ticket agents.

Whatever ticket you use, please retain it through your trip as you might be asked to show it to our revenue protection officers. There are penalties for fare evasion. Your ticket can also help track any lost items on our buses.





















Route No.	Description
L60	(Limited Stop Service) Chatswood to Mona Vale via Frenchs Forest, Narraweena, Dee Why, Collaroy, Narrabeen and North Narrabeen.
136	Chatswood to Manly Wharf via Roseville Chase, Forestville, Frenchs Forest, Beacon Hill, Narraweena, Dee Why, Curl Curl, Harbord and Queenscliff.
137	Chatswood to Bantry Bay (House with No Steps) via Roseville Chase, Forestville and Frenchs Forest.
140	(Limited Stop Service) Manly Wharf to Epping (AM peak hours) and Epping to Manly Wharf (PM peak hours) via Macquarie University, Macquarie Centre, St Leonards Station, Spit Junction and Balgowlah.
143	Chatswood to Manly via Pacific Highway, St Leonards, Crows Nest, Neutral Bay, Cremorne, Spit Junction, The Spit, Seaforth, Balgowlah and Fairlight.
144	Chatswood to Manly via Pacific Highway, RNS Hospital, St Leonards, Crows Nest, Neutral Bay, Cremorne, Spit Junction, The Spit, Seaforth, Balgowlah and Fairlight.
200	Chatswood to Bondi Junction via Pacific Highway, St Leonards, Crows Nest, North Sydney, City, East Sydney, Edgecliff and Woollahra.
201	Cammeray to Wynyard via Freeway.
202	Northbridge to Wynyard via Cammeray and North Sydney.
203	Castlecrag to Wynyard via Northbridge Junction, Cammeray and North Sydney.










Route No.	Description
204	(PrePay-Only Service) Northbridge to Wynyard via Cammeray and Freeway.
205	(PrePay-Only Service) East Willoughby to Wynyard via Castlecrag Shops, Northbridge Junction, Cammeray and Freeway.
206	East Lindfield to Wynyard via East Roseville, East Willoughby, Castlecrag Shops, Northbridge Junction, Cammeray and Freeway.
207	East Lindfield to Wynyard via East Roseville, East Willoughby, Castlecrag Shops, Northbridge Junction, Cammeray and North Sydney.
208	(Early AM Service) East Lindfield to Wynyard via East Roseville, East Willoughby, Castlecrag Shops, Northbridge, Cammeray and North Sydney.
209	East Lindfield to Milsons Point via East Roseville, East Willoughby, Castlecrag Shops, Northbridge Junction, Cammeray and North Sydney.
210	(PrePay-Only PM Peak Service) City to East Lindfield via Freeway, Castlecrag Shops, East Willoughby and East Roseville.
251	Lane Cove West to City via Burns Bay Rd and Gore Hill Freeway.
252	Lane Cove West to City via Burns Bay Rd and Pacific Highway.
253	Riverview to City via Lane Cove and Gore Hill Freeway.
254	Riverview to City via Lane Cove, Pacific Highway, Crows Nest and North Sydney.
255	Chatswood to Chatswood West (Colwell Crescent).

Route No.	Description
256	Chatswood to Chatswood West (River Avenue).
257	Chatswood to Balmoral Beach via Willoughby, Naremburn, Crows Nest, Neutral Bay Junction, Cremorne Junction and Mosman.
258	Mars Road to Chatswood via Mowbray Road West.
261	Lane Cove to QVB City via Longueville, Northwood and River Road.
263	Crows Nest to City via Cammeray, Neutral Bay and North Sydney.
265	Lane Cove to McMahons Point via Osborne Park, Greenwich, Wollstonecraft, Waverton and North Sydney.
267	Crows Nest to Chatswood via Cammeray and Willoughby.
269	McMahons Point to Kirribilli via North Sydney.
272	North Willoughby to City via Willoughby, Naremburn and Gore Hill Freeway.
273	Chatswood to Wynyard via Willoughby, Crows Nest and North Sydney.
275	Castlecrag to Chatswood via Middle Cove and North Willoughby.
285	Mars Rd to City via Epping Rd and Gore Hill Freeway.
286	Denistone East to City via North Ryde, Lane Cove, Pacific Highway, St Leonards and Crows Nest.
287	Ryde to Milsons Point via North Ryde, Epping Road, Lane Cove, Pacific Highway, Crows Nest and North Sydney.

Route No.	Description
288	Epping to City via Macquarie University, Macquarie Centre, North Ryde, Lane Cove and Gore Hill Freeway.
290	Epping to City via Macquarie University, Macquarie Centre, North Ryde, Lane Cove, Pacific Highway, St Leonards and Crows Nest.
292	Marsfield to City via Macquarie University, Macquarie Centre, Fontenoy Road, Epping Road, Lane Cove and Gore Hill Freeway.
293	(PrePay-Only Service) Marsfield to City via Epping Road and Lane Cove Tunnel.
294	Macquarie University to City via Macquarie Park, Epping Rd, Lane Cove and Gore Hill Freeway.
295	North Epping to Macquarie Centre via Epping.
297	(PrePay-Only Service) Denistone East to City via North Ryde and Lane Cove Tunnel.
401	Lidcombe to Sydney Olympic Park Wharf via Olympic Park.
441	Birchgrove to Art Gallery via White Bay and City (QVB).
442	Balmain East Wharf (Darling Street) to City (QVB) via Balmain and White Bay.
443	Pymont to Circular Quay via Star City Casino and City (QVB).
458	Burwood to Ryde via Strathfield Station, North Strathfield, Concord West, Concord Hospital and Rhodes.

Route No.	Description
459 	Macquarie University to Strathfield Station via Macquarie Centre, Ryde, Rhodes and Concord West.
460	Five Dock Shops to Concord Hospital via Canada Bay.
500 	Ryde to City via Gladesville, Drummoyne and Rozelle.
X00	(PrePay-Only Service) Express from Wynyard to Ryde via Route 500.
501 	West Ryde Station to City via Ryde, Gladesville, Drummoyne, Rozelle and Ultimo.
505 	Woolwich to City via Hunters Hill, Drummoyne and Rozelle.
506 	Macquarie University to City via Macquarie Centre, East Ryde, Hunters Hill, Drummoyne and Rozelle.
X06	(PrePay-Only Service) Express from Wynyard to East Ryde via Route 506.
507 	Macquarie University to City via Macquarie Centre, North Ryde, Ryde, Meadowbank, Putney, Gladesville and Drummoyne.
508	Drummoyne Avenue to Circular Quay via Rozelle.
510 	Ryde Bus Depot to City via Gladesville, Drummoyne and Rozelle.
513 	Meadowbank Wharf to Carlingford Court via West Ryde, Ermington, Dundas Valley and Telopea.
515 	Eastwood to Circular Quay via Ryde Hospital, Ryde, Gladesville, Drummoyne and Rozelle.
X15	(Express Service) Wynyard to Eastwood via Route 515.

Route No.	Description
518 	Macquarie University to City via Macquarie Centre, Denistone East, Ryde, Gladesville, Drummoyne and Rozelle.
X18	(PrePay-Only Service) Wynyard to Denistone East via Route 518.
520 	Parramatta to City via Rydalmere, Ermington, West Ryde, Ryde, Gladesville, Drummoyne and Rozelle.
L20 	(Limited Stop Service) Parramatta to City via Rydalmere, Ermington, West Ryde, Ryde, Gladesville, Drummoyne and Rozelle.
521 	Parramatta to Eastwood via Rydalmere, Dundas and Mobbs Lane.
523 	Parramatta to West Ryde via Victoria Road, Ermington and Ermington West.
524 	Parramatta to Ryde via Victoria Road, South Street, Ermington, Melrose Park and West Ryde.
525 	Parramatta to Burwood via University of Western Sydney, Rydalmere, Ermington, Newington, Sydney Olympic Park and Strathfield Station.
533 	Chatswood to Sydney Olympic Park via Mowbray Rd, North Ryde, Ryde and Rhodes.
534 	West Ryde to Chatswood via Ryde, North Ryde and Mowbray Road.
536	Gladesville to Chatswood via Boronia Park, Hunters Hill, Lane Cove West and Lane Cove.
538	Gladesville to Woolwich Wharf via Boronia Park and Hunters Hill.

Route No.	Description
540 	Auburn to Newington via Silverwater.
541 	Epping to Eastwood via Chesterfield Road.
543	West Ryde to Eastwood via Denistone West.
544 	Auburn to Macquarie University and Macquarie Centre via Silverwater, Ermington, Denistone West, Eastwood and Denistone East.
545 	Parramatta to Chatswood via Dundas, Telopea Station, Dundas Valley, Eastwood Station, Macquarie University, Macquarie Centre, Macquarie Park, North Ryde Station and Chatswood West.
546 	Parramatta to Epping via Oatlands, North Rocks and Carlingford.
547	(Loop Service) Parramatta Station to Parramatta Station via Macarthur Street.
548 	Parramatta to Epping via North Parramatta, Pennant Hills Road and Carlingford.
549 	Parramatta to Epping via North Parramatta and North Rocks.
550	Chatswood to Parramatta via Chatswood West, North Ryde Station, Macquarie Park, Macquarie Centre, Macquarie University, Eastwood and Kissing Point Direct (Operates School Days Only).
551	Eastwood Station to Marsfield via Vimiera Road.
552 	(Trial Service) Parramatta to Oatlands.
553 	Beecroft to North Rocks and Oaks Road.

Bus Services in the Western Region

The routes shown in this guide make up the service network of Sydney Buses in the Western Region of Sydney.

- Routes are designed to cater to travel demands in the region. Routes with numbers in black are full time services and operate everyday and at regular intervals. Routes with numbers in red operate less frequently, generally weekdays or peak hours only. Please check your route timetable on line at www.sydneybuses.info or phone 131500 before you travel.
- Bus routes serving major commercial centres like Macquarie Centre or Parramatta stop at different bus stops within the area. Most bus stops with shelters show the routes that stop there and the timetable of services. Please check which bus stop is served by the route you intend to take. Check the destination shown at the front of the bus before boarding and if unsure, ask the driver.
- A number of our services connect with CityRail, Sydney Ferries, T-Ways T80 and private bus services, for trips within the Western Region, to and from the City, to various points along Parramatta River, around Sydney Harbour and beyond. Phone 131500 for timetables, trip planning or fare information.



Wheelchair Accessible Bus Services

There are a number of wheelchair accessible buses operating in this region. These are indicated by the wheelchair accessible symbol below the route number. However, we cannot guarantee the use of these buses on all routes at all times. If you require the use of one of these buses, please phone 131500 or check the individual timetables.

TRAVEL FASTER · CHEAPER · EASIER

PREPAY

Buying your ticket from the bus driver slows down the service and delays travel for everyone. Most people who ride Sydney Buses buy a TravelTen or TravelPass ticket from a ticket reseller before they travel. This saves them money and speeds the bus service for everyone.

Buy your TravelTens or TravelPasses from selected newsagents where you see the purple Sydney Buses PrePay sign or at CityRail stations.

Region guides available

Four Region Guides are available:



Open the guide this way for

- a detailed list of bus services operating in the area outlined in this guide.
- an index to suburbs and places of interest (see map overleaf).

Open the guide this way for

- a map showing bus services in the Western Region of Sydney.
- enlarged maps showing bus services in Sydney CBD, Macquarie and Parramatta.

If you need more information



See Sydney CBD Inset overleaf for TransitShop Locations.
www.sydneybuses.info

Travel on Sydney Buses services is subject to the Transport Administration Act 1988 including Regulations and Orders, and the Passenger Transport Act 1990.

Sydney Buses reserves the right to amend this brochure without prior notice. To ensure that problems do not occur due to amendments, please contact us if you have not used our services for a long period of time.

PO Box 2557
 STRAWBERRY HILLS NSW 2012

Website: www.sydneybuses.info

